

# CITY OF HUNTINGTON, INDIANA SEWER SEPARATION PROJECT

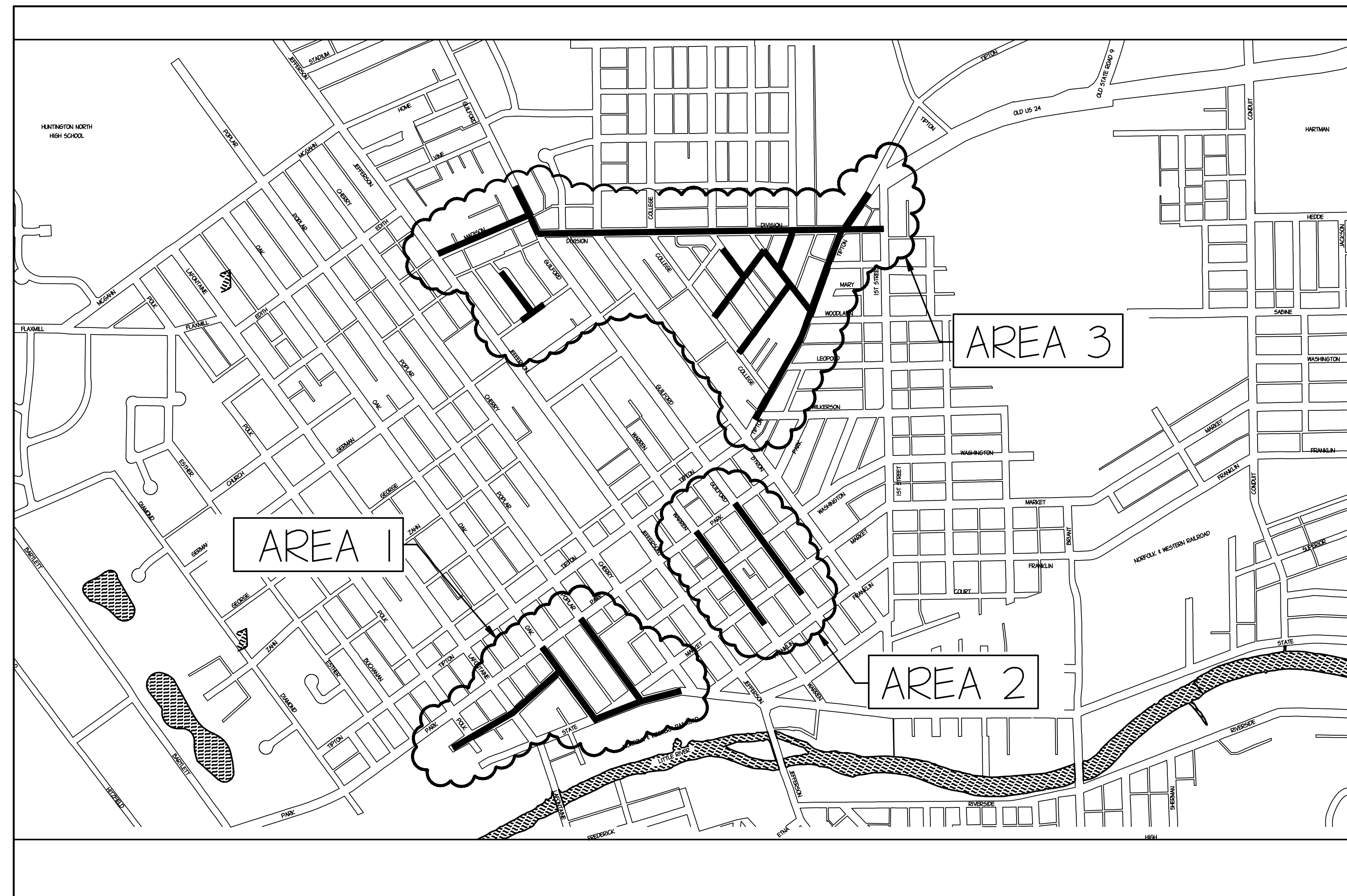
MAYOR  
HON. STEVE UPDIKE

CITY COUNCIL

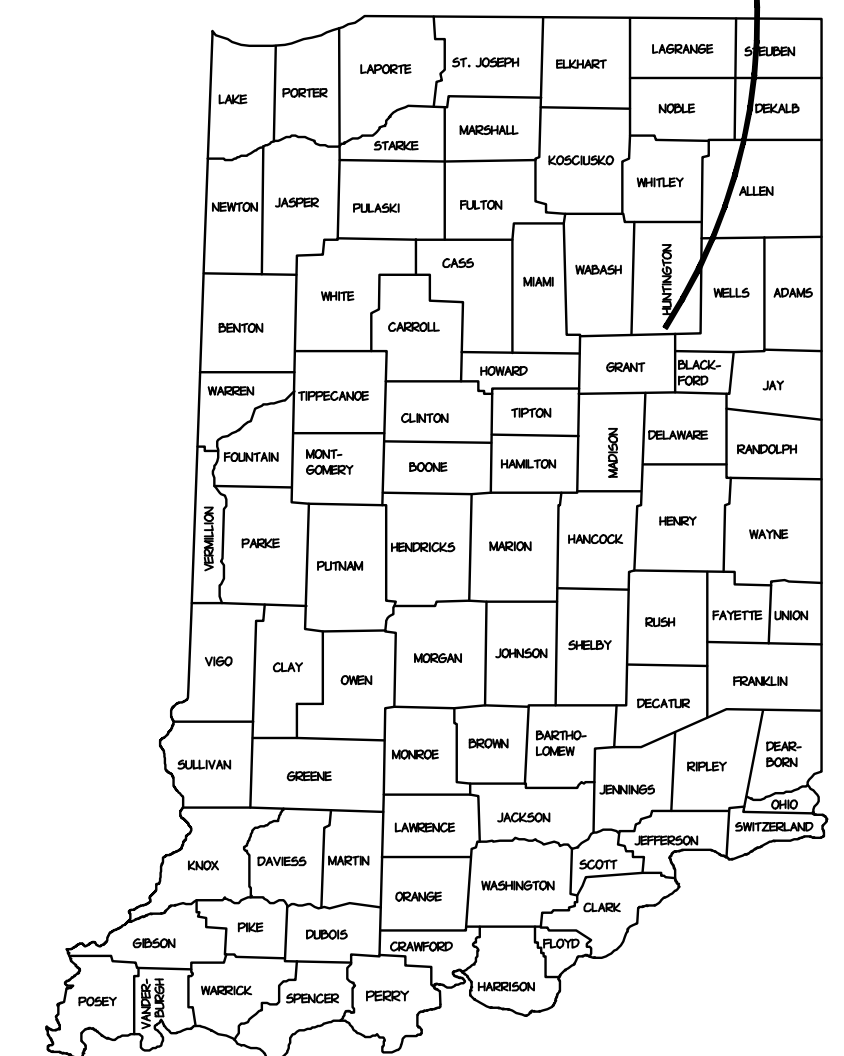
ERV EBERSOLE, PRESIDENT  
JACK SLUSSER  
STEVE MCINTYRE  
BROOKS FETTERS  
JOE BLOMEKE  
JASON FIELDS  
RAYMOND KEITH ELLER

WASTEWATER SUPERINTENDENT  
COLIN BULLOCK

DIRECTOR OF ENGINEERING  
DAVE SCHOEFF




CITY OF  
HUNTINGTON



VICINITY MAP

SET No. \_\_\_\_\_

*Jeffrey W. Dewitt*  
JEFFREY W. DEWITT  
REGISTERED ENGINEER No. 10100263  
STATE OF INDIANA



6420 CASTLEWAY WEST DR.  
INDIANAPOLIS, IN. 46250  
PHONE: 317-570-6800  
FAX: 317-570-6810

REVISIONS				
No.	Date	Description	Approved by	

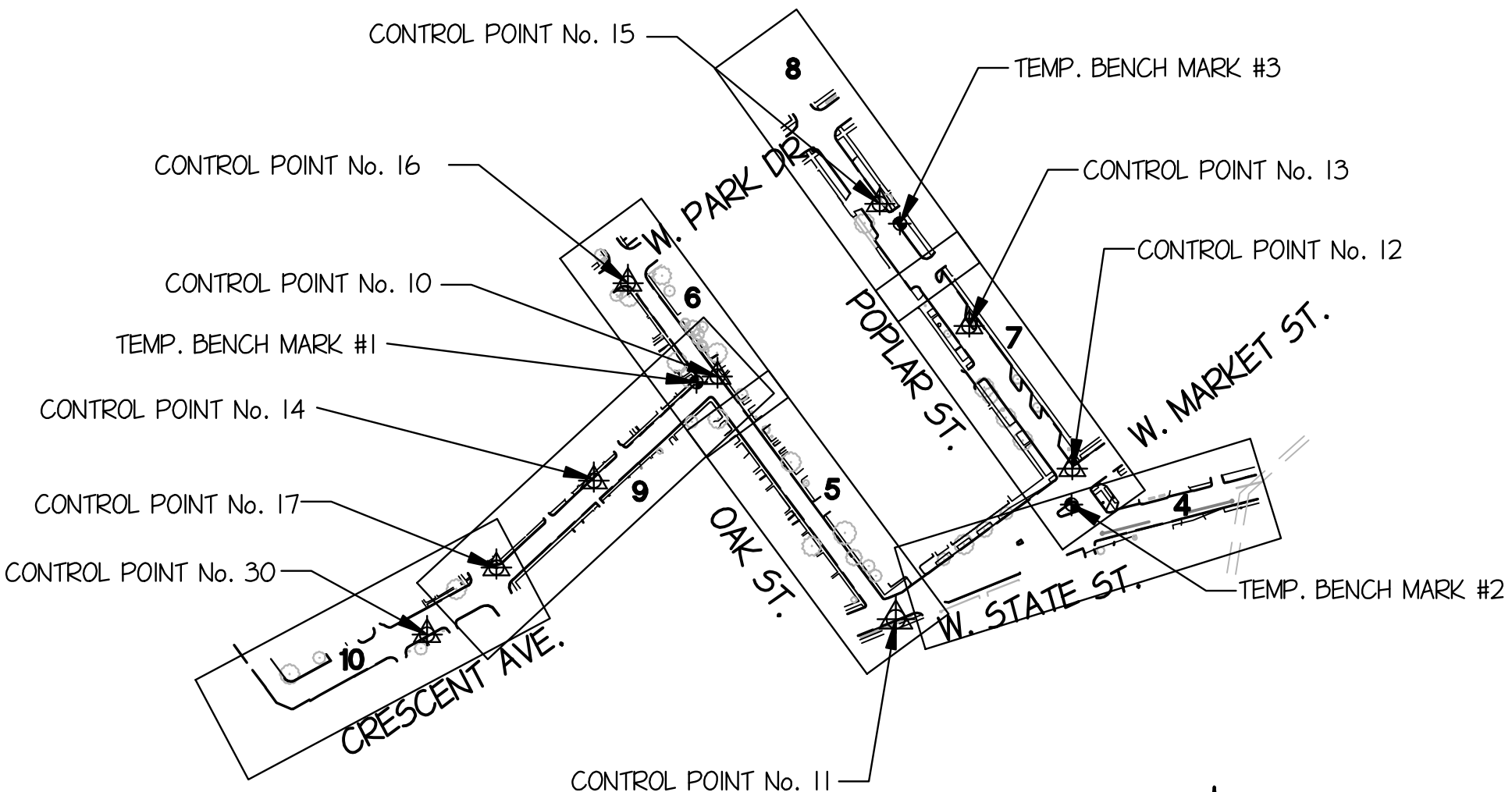
Design by  
JWD/DWD  
Date  
NOV. 2008  
Drawn by  
KTH  
Job No.  
10117.00  
Checked by  
JWE  
Division Head

**Bonar Group**  
Engineers • Surveyors • Planners  
CITY OF HUNTINGTON  
SEWER SEPARATION PROJECT  
TITLE SHEET

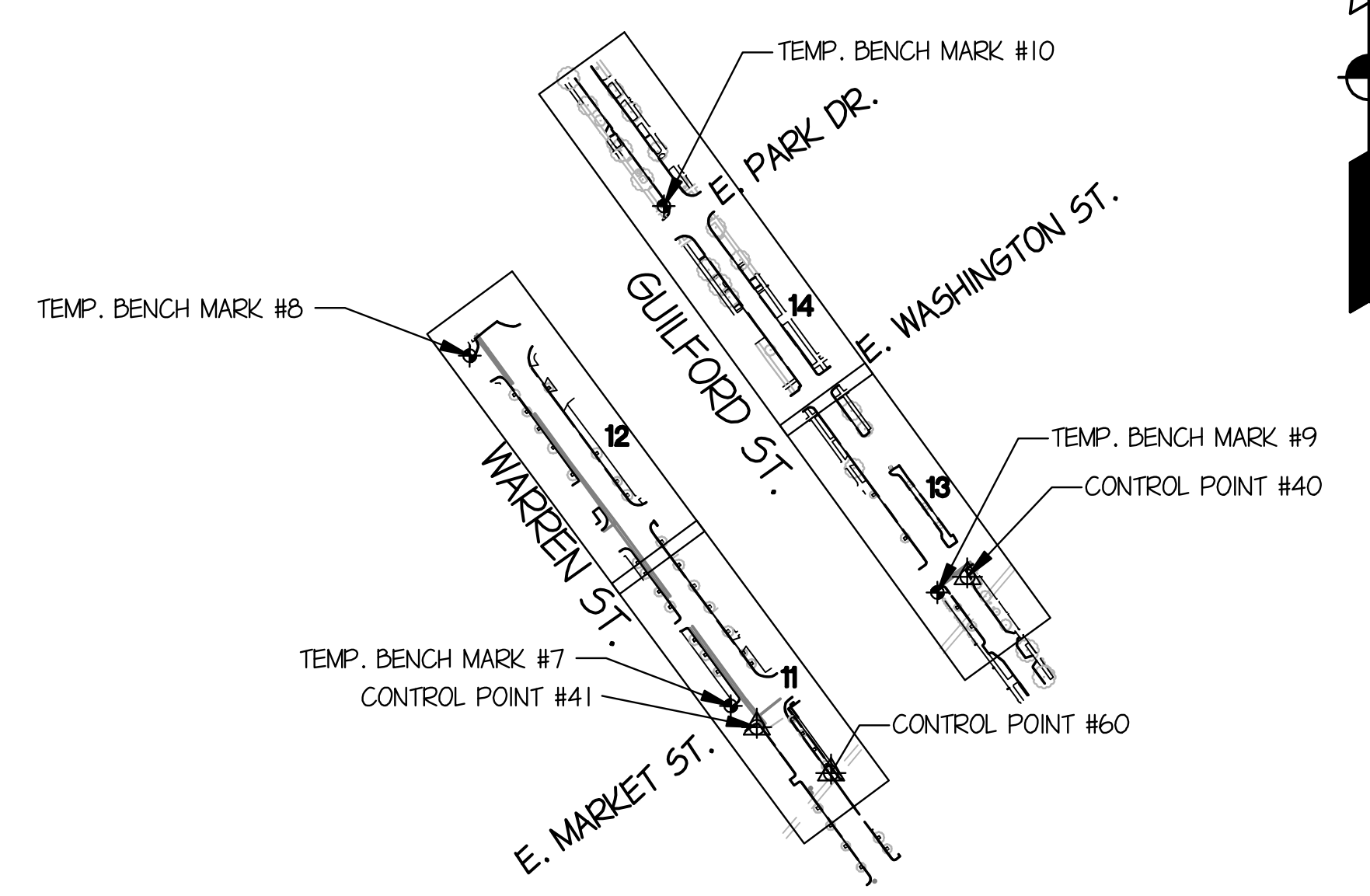
Drawing No.  
G-1  
Sheet  
1  
Of  
42



SHEET INDEX	
SHEET No.	DESCRIPTION
1	TITLE SHEET
2	LOCATION + INDEX SHEET AREAS 1 AND 2
3	LOCATION + INDEX SHEET AREA 3
4	PLAN AND PROFILE - AREA 1 - W. STATE ST.
5	PLAN AND PROFILE - AREA 1 - W. STATE ST. AND OAK ST.
6	PLAN AND PROFILE - AREA 1 - OAK ST.
7	PLAN AND PROFILE - AREA 1 - POPLAR ST.
8	PLAN AND PROFILE - AREA 1 - POPLAR ST.
9	PLAN AND PROFILE - AREA 1 - CRESCENT AVE.
10	PLAN AND PROFILE - AREA 1 - CRESCENT AVE.
11	PLAN AND PROFILE - AREA 2 - WARREN ST.
12	PLAN AND PROFILE - AREA 2 - WARREN ST.
13	PLAN AND PROFILE - AREA 2 - GUILFORD ST.
14	PLAN AND PROFILE - AREA 2 - GUILFORD ST.
15	PLAN AND PROFILE - AREA 3 - DIVISION ST.
16	PLAN AND PROFILE - AREA 3 - DIVISION ST.
17	PLAN AND PROFILE - AREA 3 - DIVISION ST.
18	PLAN AND PROFILE - AREA 3 - DIVISION ST.
19	PLAN AND PROFILE - AREA 3 - DIVISION ST.
20	PLAN AND PROFILE - AREA 3 - GUILFORD ST.
21	PLAN AND PROFILE - AREA 3 - MADISON ST.
22	PLAN AND PROFILE - AREA 3 - TIPTON ST.
23	PLAN AND PROFILE - AREA 3 - TIPTON ST.
24	PLAN AND PROFILE - AREA 3 - TIPTON ST.
25	PLAN AND PROFILE - AREA 3 - TIPTON ST.
26	PLAN AND PROFILE - AREA 3 - FREEDOM ST.
27	PLAN AND PROFILE - AREA 3 - ARTHUR ST.
28	PLAN AND PROFILE - AREA 3 - CANFIELD ST.
29	PLAN AND PROFILE - AREA 3 - FREEDOM ST.
30	PLAN AND PROFILE - AREA 3 - WESLEY ST.
31	PLAN AND PROFILE - AREA 3 - FRUIT ST.
32	PLAN AND PROFILE - AREA 3 - DAYTON CT.
33	PLAN AND PROFILE - AREA 3 - MCCARTY ST.
34	DETAILS
35	DETAILS
36	DETAILS
37	DETAILS
38	HYDRODYNAMIC SEPARATOR
39	HYDRODYNAMIC SEPARATOR
40	TRAFFIC CONTROL - TRUCK ROUTE
41	TRAFFIC CONTROL - AREAS 1 AND 2
42	TRAFFIC CONTROL - AREA 3

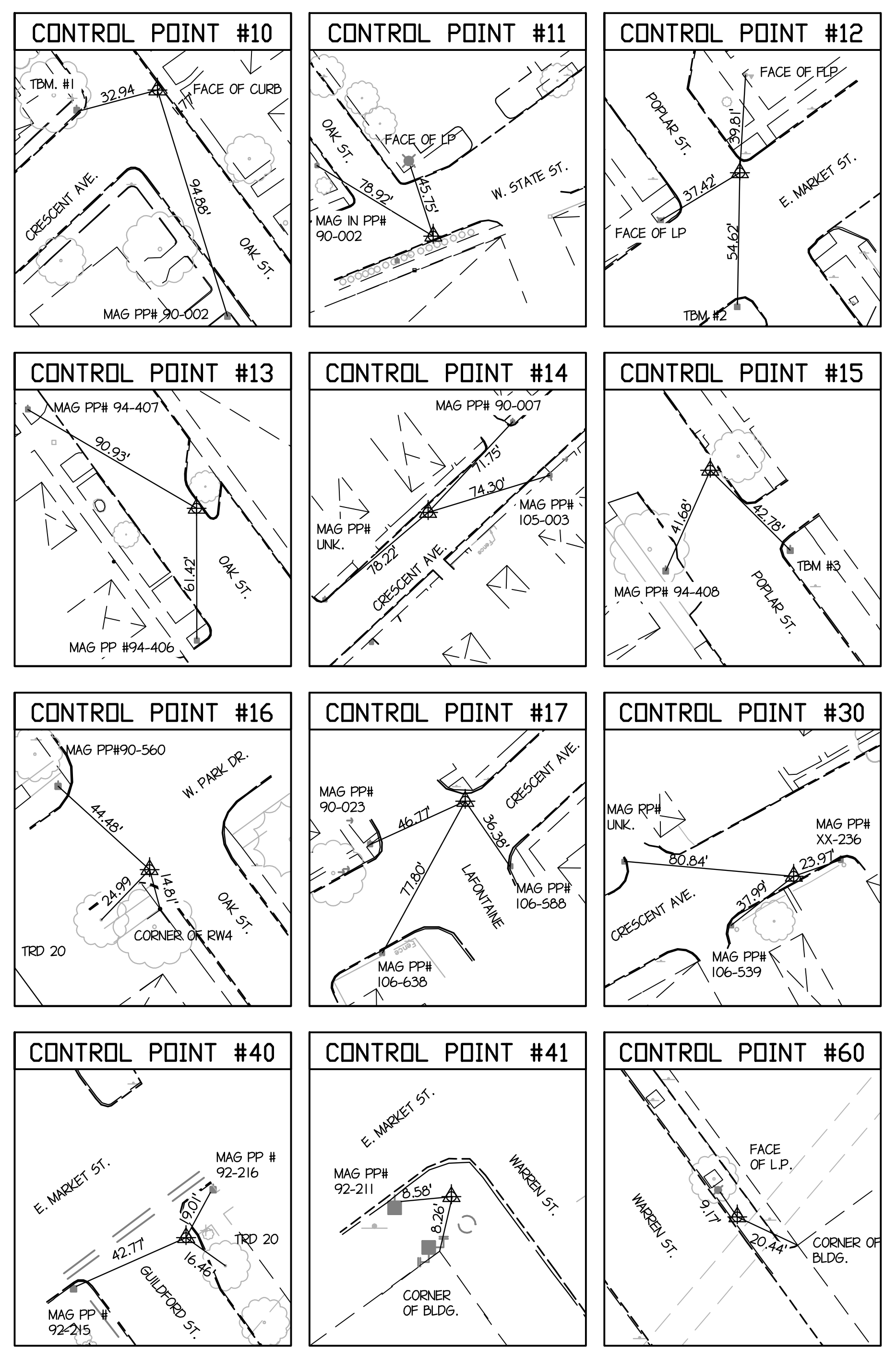


**AREA 1**



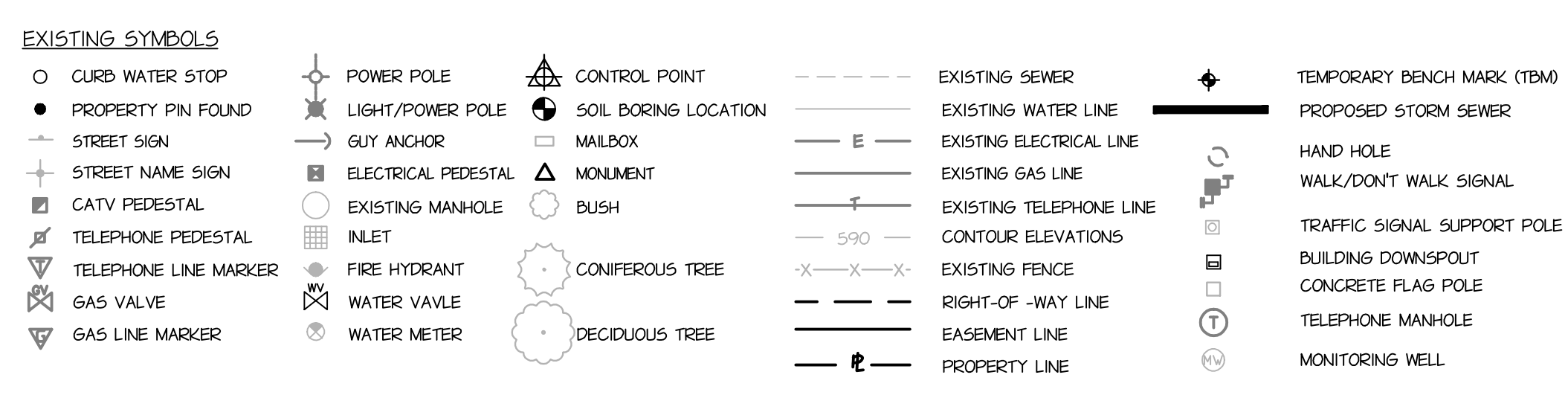
**AREA 2**

UTILITIES	
<b>TELEPHONE AND F.O.</b>	<b>ELECTRIC</b>
AT&T-Chris Carwright 241 E. Market St. Huntington, IN. 46750 260-358-4507	Cinergy-Scott Greiner 1200 Manchester Ave. Walbash, IN. 46992 260-569-4010
<b>CABLE T.V.</b>	<b>WATER</b>
Comcast-John Gayday 720 Taylor St. Ft. Wayne, IN. 46802 260-458-5107	City of Huntington-Darold Harlem 2290 Engle Huntington, IN. 46750 260-356-3220
<b>GAS</b>	<b>SEWER</b>
Vectren-Barry Hammel 3242 S. Nebraska St. Marion, IN. 46953 765-671-6004	City of Huntington-Colin Bullock 20 Hitzfield Huntington, IN. 46750 260-358-2313




CONTROL POINT COORDINATE INDEX			
POINT NO.	N - COORDINATE	E - COORDINATE	ELEVATION
10	2051765.88	374471.09	738.32
11	2051399.73	374740.41	732.80
12	2051627.24	375006.57	734.05
13	2051842.25	374850.99	736.31
14	2051608.52	374284.66	739.47
15	2052026.77	374716.15	740.49
16	2051906.88	374336.37	748.23
17	2051477.37	374137.65	741.43
30	2051376.59	374033.18	739.54
40	2052417.72	376168.71	736.22
41	2052189.82	375849.33	734.89
60	2052120.51	375961.89	735.08

TEMPORARY BENCH MARKS		TEMPORARY BENCH MARKS	
TBM #1	ELEV. = 739.05	TBM #8	ELEV. = 747.94
RR SPIKE IN PP# 90-005 @ NW CORNER OF OAK AND CRESCENT.		TOP NUT ON FH @ NORTHWESTERLY CORNER OF WARREN AND PARK.	
TEMPORARY BENCH MARKS		TEMPORARY BENCH MARKS	
TBM #2	ELEV. = 735.58	TBM #9	ELEV. = 739.03
RR SPIKE IN PP# 92-200 BETWEEN MARKET AND STATE @ POPLAR.		TOP OF NUT ON FH @ SOUTHWESTERLY CORNER OF GUILFORD AND MARKET.	
TEMPORARY BENCH MARKS		TEMPORARY BENCH MARKS	
TBM #3	ELEV. = 740.01	TBM #10	ELEV. = 745.31
RR SPIKE IN PP# 102-838 ON POPLAR @ PARKING LOT OF THE LIBRARY.		TOP OF NUT ON FH @ NORTHWESTERLY CORNER OF GUILFORD AND PARK.	
TEMPORARY BENCH MARKS			
TBM #7	ELEV. = 737.83		
TOP NUT ON FH @ NORTHWESTERLY CORNER OF WARREN AND MARKET.			



6420 Castlaway West Dr.  
Indianapolis, IN 46250  
317.570.6800  
Fax 317.570.6810

REVISIONS			
No.	Date	Description	Approved by



Design by JMD/DWD  
Date NOV. 2008  
Drawn by KTH  
Job No. 10117.0  
Checked by JME  
Division Head

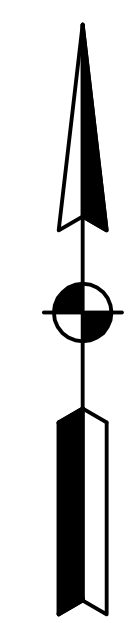
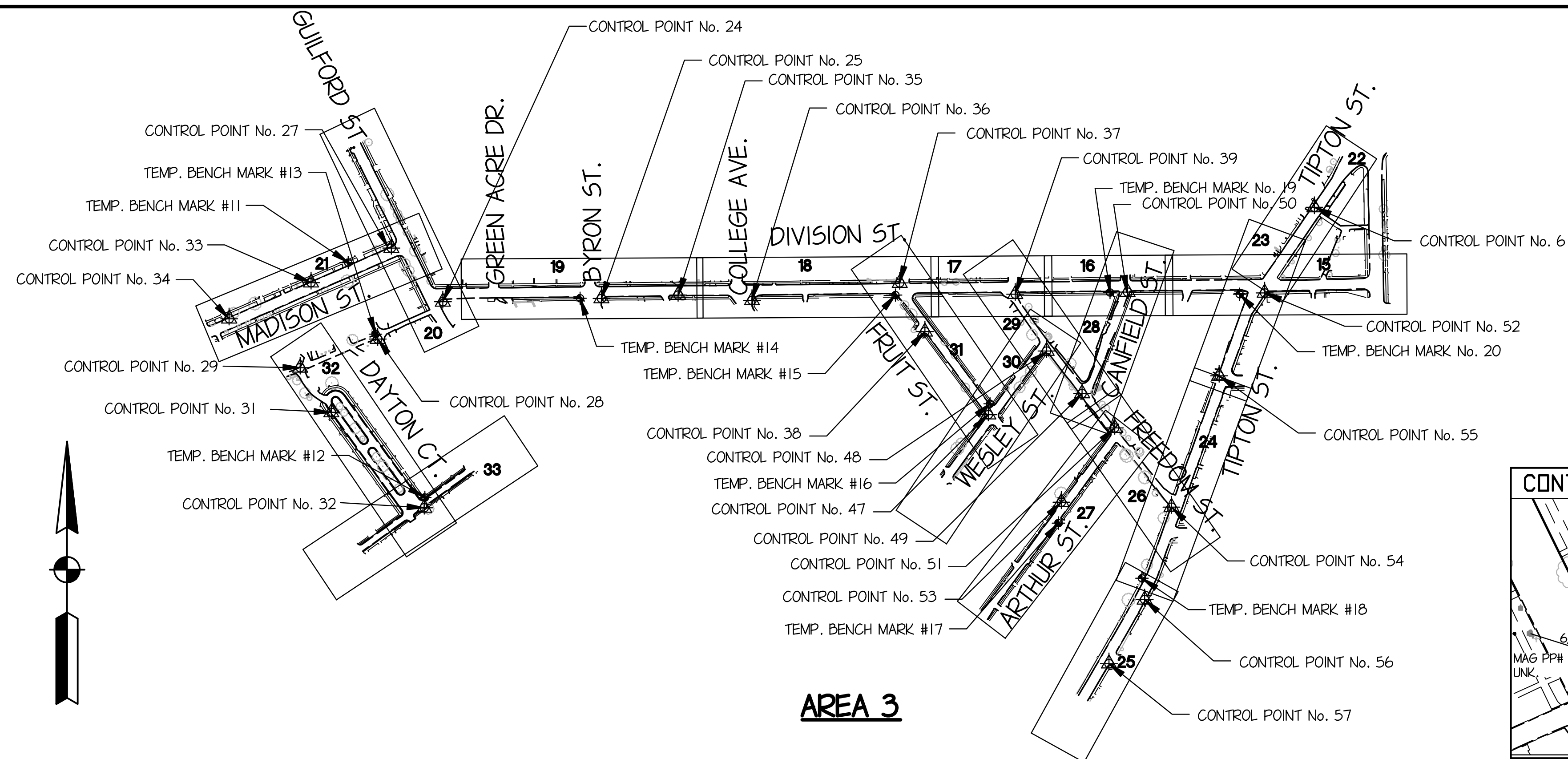
**Bonar Group**  
Engineers Surveyors Planners

CITY OF HUNTINGTON  
SEWER SEPARATION PROJECT

LOCATION AND INDEX SHEET  
AREAS 1 AND 2

Scale	N.T.S.
Drawing No.	G-2
Sheet	2
Of	42





**AREA 3**

CONTROL POINT COORDINATE INDEX			
POINT NO.	N - COORDINATE	E - COORDINATE	ELEVATION
24	2054912.99	374351.41	796.65
25	2054921.73	374771.55	793.61
27	2055055.14	374215.06	794.31
28	2054814.24	374179.08	802.70
29	2054738.35	373973.62	803.26
31	2054620.11	374056.08	799.85
32	2054367.42	374302.13	796.28
33	2054963.40	374002.61	797.96
34	2054867.99	373785.73	801.14
35	2054930.90	374974.49	795.57
36	2054916.55	375170.09	797.18
37	2054962.76	375561.26	791.68
38	2054833.93	375628.04	795.96
39	2054932.98	375866.95	780.37
47	2054614.37	375795.86	790.39
48	2054782.50	375950.12	789.72
49	2054670.31	376044.22	785.88
50	2054938.60	376164.57	765.15
51	2054578.83	376130.56	778.39
52	2054936.41	376527.36	753.87
53	2054382.33	375989.40	780.72
54	2054369.43	376280.64	757.63
55	2054716.80	376406.88	755.41
56	2054124.39	376209.64	759.45
57	2053955.05	376115.21	760.72
61	2055158.73	376651.73	752.45

<b>CONTROL POINT #25</b> MAG PPH 106-639 MAG PPH XX-XXX DIVISION ST. 66.54' 48.52' BYRON ST. TBM # 14	<b>CONTROL POINT #27</b> MAG PPH 90-372 TRD 24 40.18' MADISON ST. 26.68' GUILFORD ST. MAG PPH LINK.	<b>CONTROL POINT #28</b> TBM #13 14.53' 26.26' BLDG. 39.85' MAG PPH 103-011	<b>CONTROL POINT #29</b> FN POST 35.42' 21.93' 36.13' DAYTON CT. GARAGE & FOUNDATION	<b>CONTROL POINT #31</b> TRD 20 21.93' TRD 18 33.71' MAG PPH 100-668	<b>CONTROL POINT #32</b> MAG PPH LINK. 89.71' MAG PPH 100-666 DAYTON CT. MCCARTY ST.	<b>CONTROL POINT #33</b> MAG PPH 90-375 24.49' 30.73' MADISON ST. TBM #11	<b>CONTROL POINT #34</b> MAG PPH LINK. 50.17' 35.17' MADISON ST. MAG PPH 100-119
<b>CONTROL POINT #35</b> MAG PPH 90-4290 DIVISION ST. 50.04' 45.43' MAG PPH LINK.	<b>CONTROL POINT #36</b> MAG PPH LINK. 45.53' DIVISION ST. 58.04' MAG PPH 90-4290 MAG PPH 90-431	<b>CONTROL POINT #37</b> MAG PPH 101-120 35.03' 59.51' FRUIT ST. 83.90' DIVISION ST. MAG PPH 90-441	<b>CONTROL POINT #38</b> TRD 24 2.2' FRUIT ST. MAG PPH 101-119 TRD 6 30.51' 23.81'	<b>CONTROL POINT #39</b> MAG PPH 106-190 MAG PPH 105-091 DIVISION ST. 84.45' 37.62' 9.51' MAG PPH 101-122	<b>CONTROL POINT #47</b> MAG PPH 106-024 FRUIT ST. 31.67' 27.65' WESLEY ST. MAG PPH 90-424	<b>CONTROL POINT #48</b> MAG PPH LINK. 42.14' MAG PPH LINK. MAG PPH 90-424	<b>CONTROL POINT #49</b> FREEDOM ST. 36.18' 33.09' MAG PPH 92-335 MAG PPH 92-334
<b>CONTROL POINT #50</b> MAG PPH 106-141 DIVISION ST. 36.04' 47.40' TBM #19 5.12' MAG PPH 92-290	<b>CONTROL POINT #51</b> FREEDOM ST. 31.60' MAG PPH 92-286 ARTHUR ST. 100.83' PORCH 632	<b>CONTROL POINT #52</b> MAG PPH 105-454 DIVISION ST. 50.50' 41.59' MAG PPH 92-278 MAG PPH 105-493 TIPTON ST. 76.09'	<b>CONTROL POINT #53</b> TRD 36 24.74' ARTHUR ST. 29.74' 40.89' MAG PPH 101-114 MAG PPH 105-456	<b>CONTROL POINT #54</b> HOUSE 714 33.34' FREEDOM ST. TIPTON ST. 23.07' PORCH 634	<b>CONTROL POINT #55</b> HANDRAIL POST 13.651' TIPTON ST. 60.168' MAG PPH 92-280	<b>CONTROL POINT #56</b> TBM #18 54.95' TIPTON ST. MAG PPH 106-607	<b>CONTROL POINT #57</b> MAG PPH 90-413 42.52' TIPTON ST. 1.97' WOODLAWN AVE. MAG PPH LINK.


<b>TEMPORARY BENCH MARKS</b> TBM #11 ELEV. = 799.11 RR SPIKE IN NORTH FACE OF PPH # 229 @ 229 MADISON.	<b>TEMPORARY BENCH MARKS</b> TBM #16 ELEV. = 793.32 TOP OF NUT ON FH @ NORTHWESTERLY CORNER OF FRUIT AND WESLEY.
<b>TEMPORARY BENCH MARKS</b> TBM #12 ELEV. = 797.03 RR SPIKE IN PP @ NE CORNER OF DAYTON/MCCARTY.	<b>TEMPORARY BENCH MARKS</b> TBM #17 ELEV. = 603.46 TOP NUT ON F.H. @ NE CORNER BURLINGTON AVE. AND CLAY ST.
<b>TEMPORARY BENCH MARKS</b> TBM #13 ELEV. = 803.40 RR SPIKE IN PPH # 241 LOCATED WEST OF GUILFORD +/- 150' IN ALLEY SOUTH OF MADISON.	<b>TEMPORARY BENCH MARKS</b> TBM #18 ELEV. = 760.61 TOP OF NUT ON FH @ 616 TIPTON +/- 100' SOUTH OF WOODLAWN.
<b>TEMPORARY BENCH MARKS</b> TBM #14 ELEV. = 797.97 TOP OF NUT ON FH @ SOUTHWEST CORNER OF DIVISION AND BYRON.	<b>TEMPORARY BENCH MARKS</b> TBM #19 ELEV. = 769.10 TOP OF NUT ON FH @ SW CORNER OF DIVISION AND CANFIELD.
<b>TEMPORARY BENCH MARKS</b> TBM #15 ELEV. = 795.73 TOP OF NUT ON FH @ SW CORNER OF DIVISION AND FRUIT.	<b>TEMPORARY BENCH MARKS</b> TBM #20 ELEV. = 756.76 TOP OF NUT ON FH @ SW CORNER OF DIVISION AND TIPTON.

**EXISTING SYMBOLS**

○ CURB WATER STOP	⊕ POWER POLE	⊕ CONTROL POINT	--- EXISTING SEWER	⊕ TEMPORARY BENCH MARK (TBM)
● PROPERTY PIN FOUND	⊕ LIGHT/POWER POLE	⊕ SOIL BORING LOCATION	--- E	⊕ PROPOSED STORM SEWER
--- STREET SIGN	⊕ GUY ANCHOR	⊕ MAILBOX	--- EXISTING WATER LINE	⊕ HAND HOLE
⊕ STREET NAME SIGN	⊕ ELECTRICAL PEDESTAL	⊕ MONUMENT	--- EXISTING ELECTRICAL LINE	⊕ WALK/DONT WALK SIGNAL
⊕ CATV PEDESTAL	⊕ EXISTING MANHOLE	⊕ BUSH	--- EXISTING GAS LINE	⊕ TRAFFIC SIGNAL SUPPORT POLE
⊕ TELEPHONE PEDESTAL	⊕ INLET	⊕ CONIFEROUS TREE	--- EXISTING TELEPHONE LINE	⊕ BUILDING DOWNSPOUT
⊕ TELEPHONE LINE MARKER	⊕ FIRE HYDRANT	⊕ DECIDUOUS TREE	--- CONTOUR ELEVATIONS	⊕ CONCRETE FLAG POLE
⊕ GAS VALVE	⊕ WATER VALVE		--- 590	⊕ TELEPHONE MANHOLE
⊕ GAS LINE MARKER	⊕ WATER METER		--- RIGHT-OF-WAY LINE	⊕ MONITORING WELL
			--- EASEMENT LINE	
			--- PROPERTY LINE	

6420 Castleway West Dr.  
Indianapolis, IN 46250  
317.570.6800  
Fax 317.570.6810

REVISIONS			
No.	Date	Description	Approved by



Design by: JMD/DWD  
Date: NOV. 2008  
Drawn by: KTH  
Job No.: 10117.0  
Checked by: JME  
Division Head:

**Bonar Group**  
Engineers Surveyors Planners

CITY OF HUNTINGTON  
SEWER SEPARATION PROJECT

LOCATION AND INDEX SHEET  
AREA 3

Scale	N.T.S.
Drawing No.	G-3
Sheet	3
Of	42