

ORDINANCE NO. 2022-03

AN ORDINANCE AMENDING THE OFFICIAL ZONING MAP OF HUNTINGTON COUNTY FROM R-4 (MEDIUM DENSITY RESIDENTIAL) TO A (AGRICULTURAL) ON PROPERTY LOCATED AT 10787N – 300W, HUNTINGTON, INDIANA,

WHEREAS, the Huntington County Plan Commission considered application PC-22-4 filed by Michael and Belinda Luley to amend the official zoning map of Huntington County from R-4 (Medium Density Residential) to A (Agricultural) on property located at 10787N – 300W, Huntington, Indiana; and,

WHEREAS, the Huntington County Plan Commission conducted a duly noticed public hearing on application PC-22-4 on May 11, 2022; and,

WHEREAS, the Huntington County Plan Commission, by a 6-0 vote, issued a favorable recommendation to application PC-22-4 at a meeting duly conducted on May 11, 2022. The Huntington County Plan Commission Certification of the favorable recommendation is attached hereto and incorporated by reference as Exhibit "A", and,

WHEREAS, the Board of Commissioners of Huntington County now determines that from time to time, it is necessary to amend land use regulations in accordance with IC 36-7-4-607; and,


WHEREAS, such regulations are designed to promote the public health, safety, general welfare, efficiency and economy in the process of the normal and orderly development of the land within the jurisdictional area.

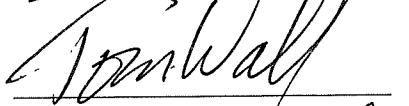
NOW, THEREFORE, BE IT ORDAINED, BY THE BOARD OF COMMISSIONERS OF HUNTINGTON COUNTY, INDIANA, that the official zoning map of Huntington County be amended from R-4 (Medium Density Residential) to A (Agricultural) on property located at 10787N – 300W, Huntington, Indiana.

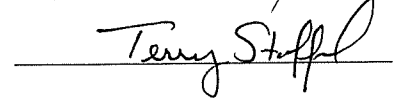
Adopted this 23rd day of May, 2022

BOARD OF COMMISSIONERS OF HUNTINGTON COUNTY, INDIANA

Voting in Favor:







Rob Miller
(President)

Tom Wall

Terry Stoffel

Voting in Opposition:

ATTEST:


(Jill Landrum)

as Auditor

Exhibit "A"

Huntington County Plan Commission Certification

On May 11, 2022, the Huntington County Plan Commission, by a 6-0 vote, certified a favorable recommendation on application PC-22-4 to amend the Official Zoning Map of Huntington County, Indiana from R-4 (Medium Density Residential) to A (Agricultural) on property located at 10787N – 300W, Huntington, Indiana.

A handwritten signature in cursive script that reads "Jessica Beal". The signature is written in black ink and is positioned above a horizontal line.

Jessica Beal, Secretary
Huntington County Plan Commission